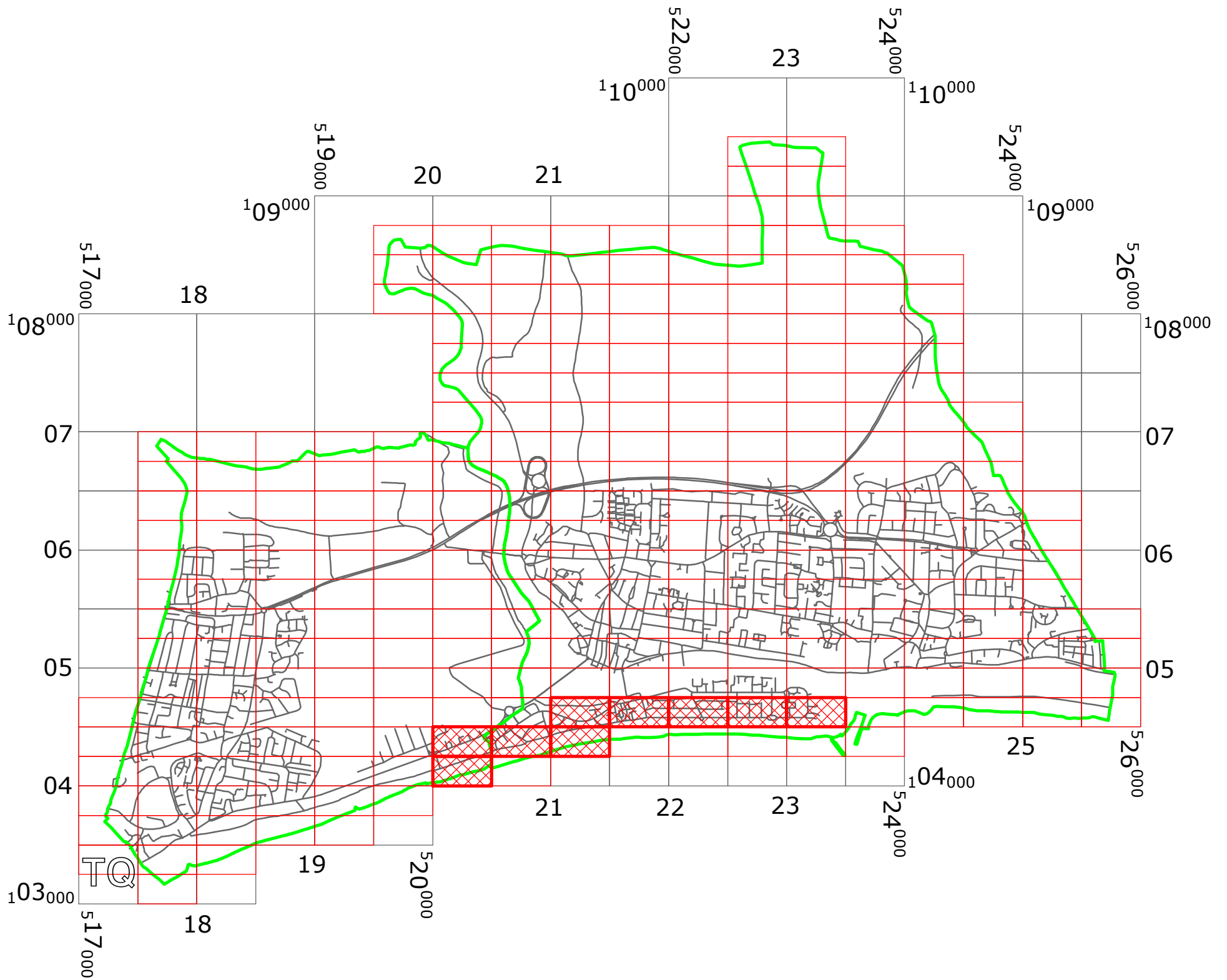







WEST SUSSEX COUNTY COUNCIL
((ADUR DISTRICT) (PARKING PLACES & TRAFFIC REGULATION)
(CONSOLIDATION) ORDER 2009)
(SHOREHAM BEACH: VARIOUS ROADS AMENDMENT)
ORDER 2019

SHOREHAM/SOUTHWICK AND LANCING: LOCATION OF WAITING RESTRICTIONS



KEY:


-  OS.TILE GRID
-  PARKING TILE GRID
-  LOCATION OF WAITING RESTRICTIONS
-  PARISH BOUNDARY
-  ROAD NETWORK



West Sussex County Council
 Highways & Transport
 The Grange
 Tower Street
 Chichester
 West Sussex
 PO19 1RH

WEST SUSSEX COUNTY COUNCIL
 ((ADUR DISTRICT) (PARKING PLACES & TRAFFIC
 REGULATION)(CONSOLIDATION) ORDER 2009)
 (SHOREHAM BEACH: VARIOUS ROADS AMENDMENT)
 ORDER 2019

LOCATION OF WAITING RESTRICTIONS





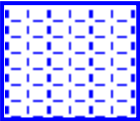
Reproduced from or based upon 2018 Ordnance Survey mapping with permission of the Controller of HMSO (c) Crown Copyright reserved.
 Unauthorised reproduction infringes Crown copyright and may lead to prosecution or civil proceedings
 West Sussex County Council Licence No. 100023447

SCALE: 1:40000
 DATE: 28/10/2019



Key for Waiting Restrictions

All areas over which the provision of the orders apply are defined by the shaded areas as shown on the following plans plus a contiguous area not indicated on the plans of verge and/or footway between the carriageway edge and the highway boundary. The plans in this schedule are based upon grid references of the Ordnance Survey National Grid defined by the OSGB 36 triangulation.

Prohibition of waiting

100		z_circle	No waiting, loading and unloading at any time
105		smallwave2	No waiting 8.00am-6.00pm any day
107		pat020	No waiting 8.00am-6.00pm Mon-Sat

Free Limited Waiting

716		shd62	Waiting limited to 1hr No return within 1hr 8.00am-6.00pm Mon-Sat
728		usgs649	Waiting limited to 4hrs No return within 4hrs 8.00am-6.00pm Mon-Sat

WEST SUSSEX COUNTY COUNCIL
((ADUR DISTRICT) (PARKING PLACES & TRAFFIC REGULATION)
(CONSOLIDATION) ORDER 2009)

(SHOREHAM BEACH: VARIOUS ROADS AMENDMENT)
ORDER 2019

West Sussex County Council in exercise of their powers under Sections 1 (1) 2 (1) and (2), 4 (2), 45, 46, 49 and 53 and Part IV of Schedule 9 of the Road Traffic Regulation Act 1984 ("the Act") as amended and of all other enabling powers and after consultation with the Chief Officer of Police in accordance with Part III of Schedule 9 to the Act hereby make the following Order:-

1. This Order shall come into operation on the Twenty Eighth day of October 2019 and may be cited as "West Sussex County Council ((Adur District) (Parking Places & Traffic Regulation) (Consolidation) Order 2009) (Shoreham Beach: Various Roads Amendment) Order 2019".
2. The "West Sussex County Council (Adur District) (Parking Places & Traffic Regulation) (Consolidation) Order 2009" is hereby amended by the replacement of the plans specified in the First Schedule to this Order, with the plans specified in the Second Schedule, attached hereto.
3. The "West Sussex County Council (Adur District) (Parking Places & Traffic Regulation) (Consolidation) Order 2009" is hereby amended by the insertion of the plan specified in the Third Schedule to this Order, attached hereto.

FIRST SCHEDULE
Plans to be Replaced

TQ2004SEN (Issue Number 1)
TQ2004SWN (Issue Number 1)
TQ2104NES (Issue Number 2)
TQ2104NWS (Issue Number 1)
TQ2104SWN (Issue Number 1)
TQ2204NES (Issue Number 1)
TQ2204NWS (Issue Number 2)
TQ2304NWS (Issue Number 2)

SECOND SCHEDULE
Replacement Plan

TQ2004SEN (Issue Number 1)
TQ2004SWN (Issue Number 1)
TQ2104NES (Issue Number 2)
TQ2104NWS (Issue Number 1)
TQ2104SWN (Issue Number 1)
TQ2204NES (Issue Number 1)
TQ2204NWS (Issue Number 2)
TQ2304NWS (Issue Number 2)

THIRD SCHEDULE
Plan to be inserted

TQ2004SWS (Issue Number 1)

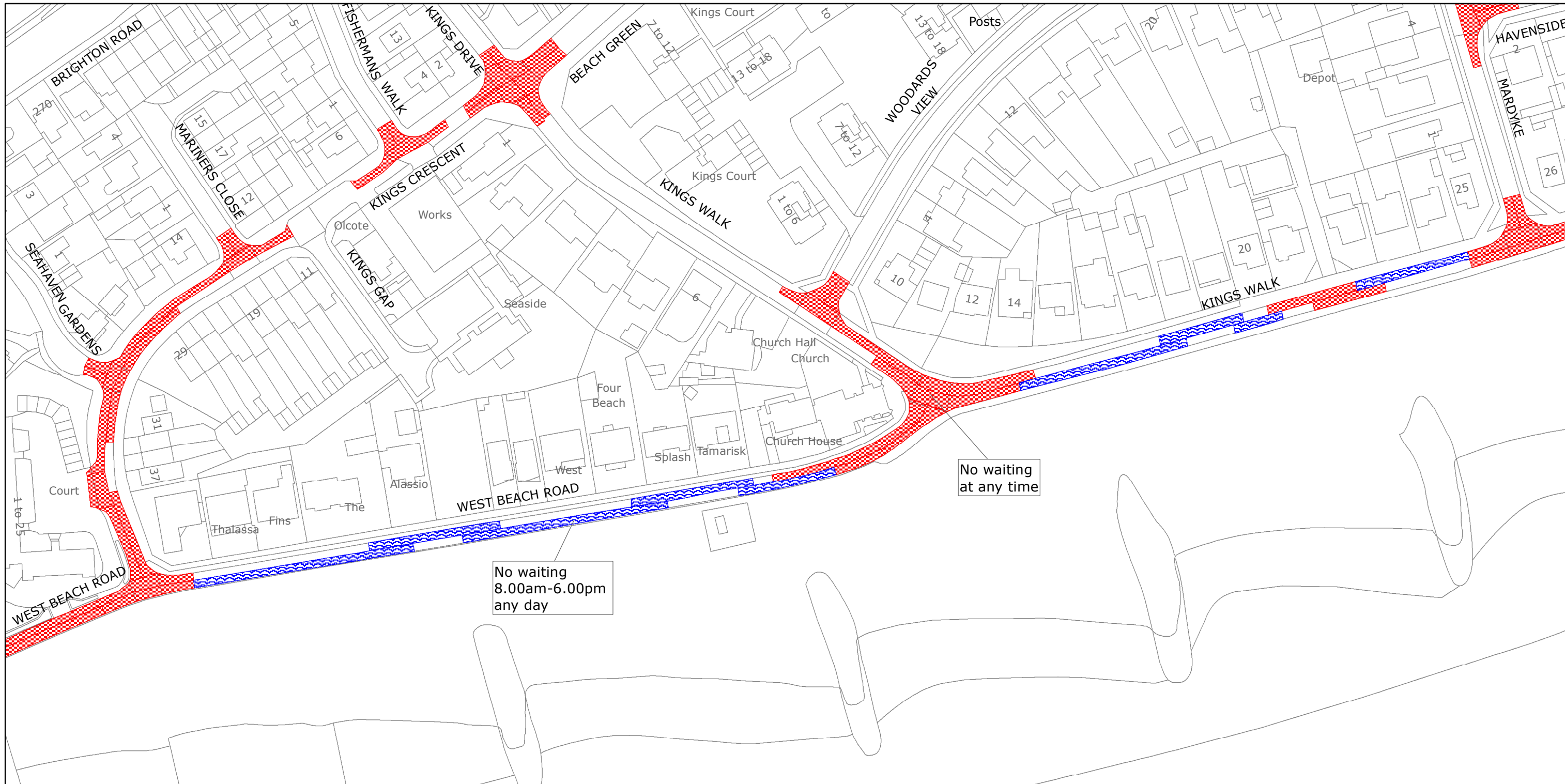
THE Common Seal of THE)
WEST SUSSEX COUNTY COUNCIL)
was hereto affixed the)
TWENTY FOURTH)
day of OCTOBER 2019)



Authorised Signatory
ADR1801-MM)



06/08 DELEGATED AUTHORITY



No waiting at any time

No waiting 8.00am-6.00pm any day



West Sussex County Council
 Highways & Transport
 The Grange
 Tower Street
 Chichester
 West Sussex
 PO19 1RH

ADUR DISTRICT: LANCING AND SHOREHAM/SOUTHWICK
 WAITING RESTRICTIONS

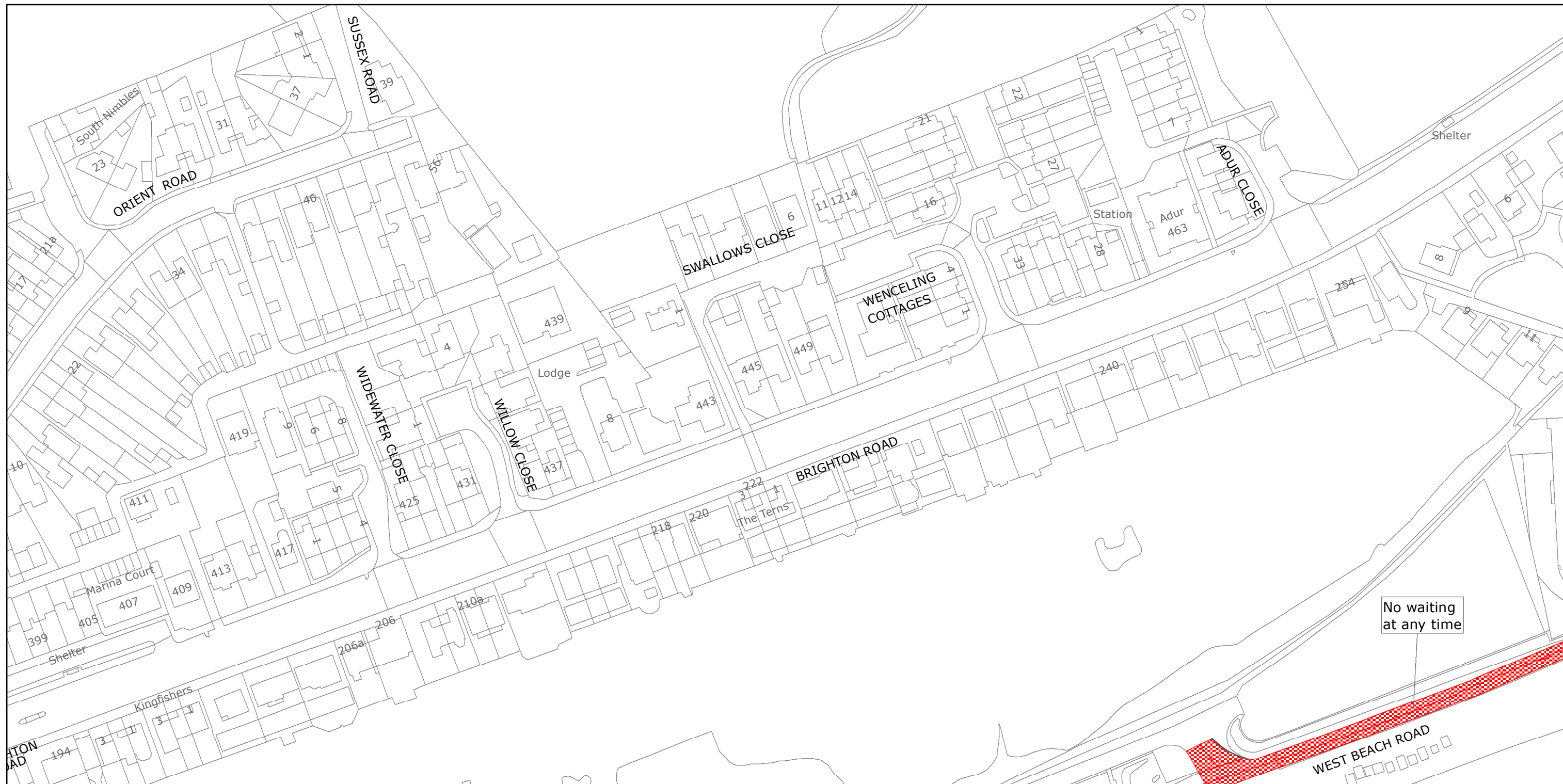
TILE REF NO:
 TQ2004SEN

SHEET ISSUE NO 2
 SHEET ACTIVE FROM - 28/10/2019



SCALE:
 1:1250
 at A3 size

Reproduced from or based upon 2019 Ordnance Survey mapping with permission of the Controller of HMSO (c) Crown Copyright reserved.
 Unauthorised reproduction infringes Crown copyright and may lead to prosecution or civil proceedings West Sussex County Council Licence No. 100018485



West Sussex County Council
 Highways & Transport
 The Grange
 Tower Street
 Chichester
 West Sussex
 PO19 1RH

ADUR DISTRICT: LANCING & SHOREHAM/SOUTHWICK
 WAITING RESTRICTIONS

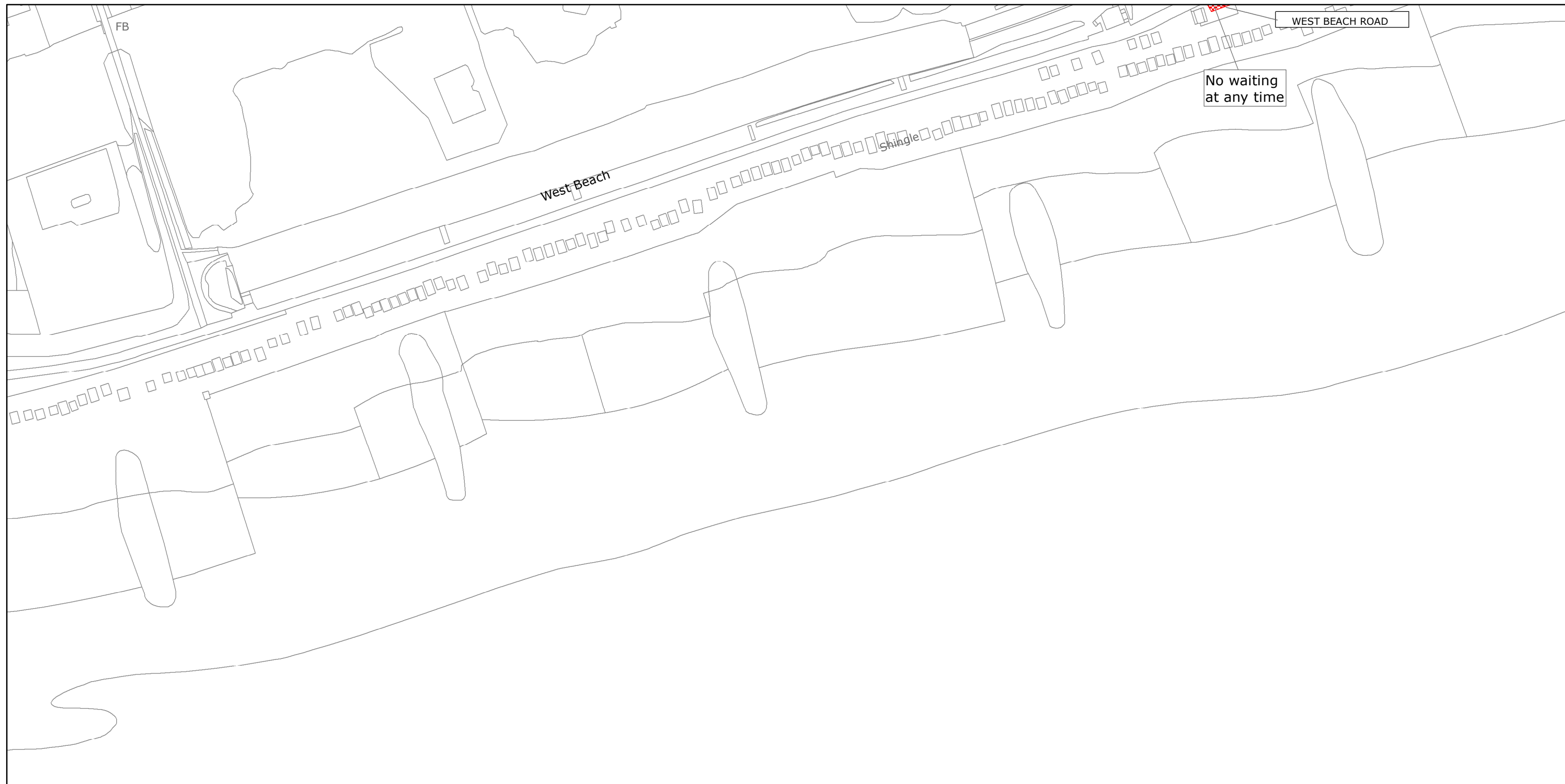
Reproduced from or based upon 2019 Ordnance Survey mapping with permission of the Controller of HMSO (c) Crown Copyright reserved.
 Unauthorised reproduction infringes Crown copyright and may lead to prosecution or civil proceedings West Sussex County Council Licence No. 100018485

TILE REF NO:
TQ2004SWN

SHEET ISSUE NO 2
 SHEET ACTIVE FROM - 28/10/2019



SCALE:
 1:1250
 at A3 size



West Sussex County Council
 Highways & Transport
 The Grange
 Tower Street
 Chichester
 West Sussex
 PO19 1RH

ADUR DISTRICT: LANCING
 WAITING RESTRICTIONS

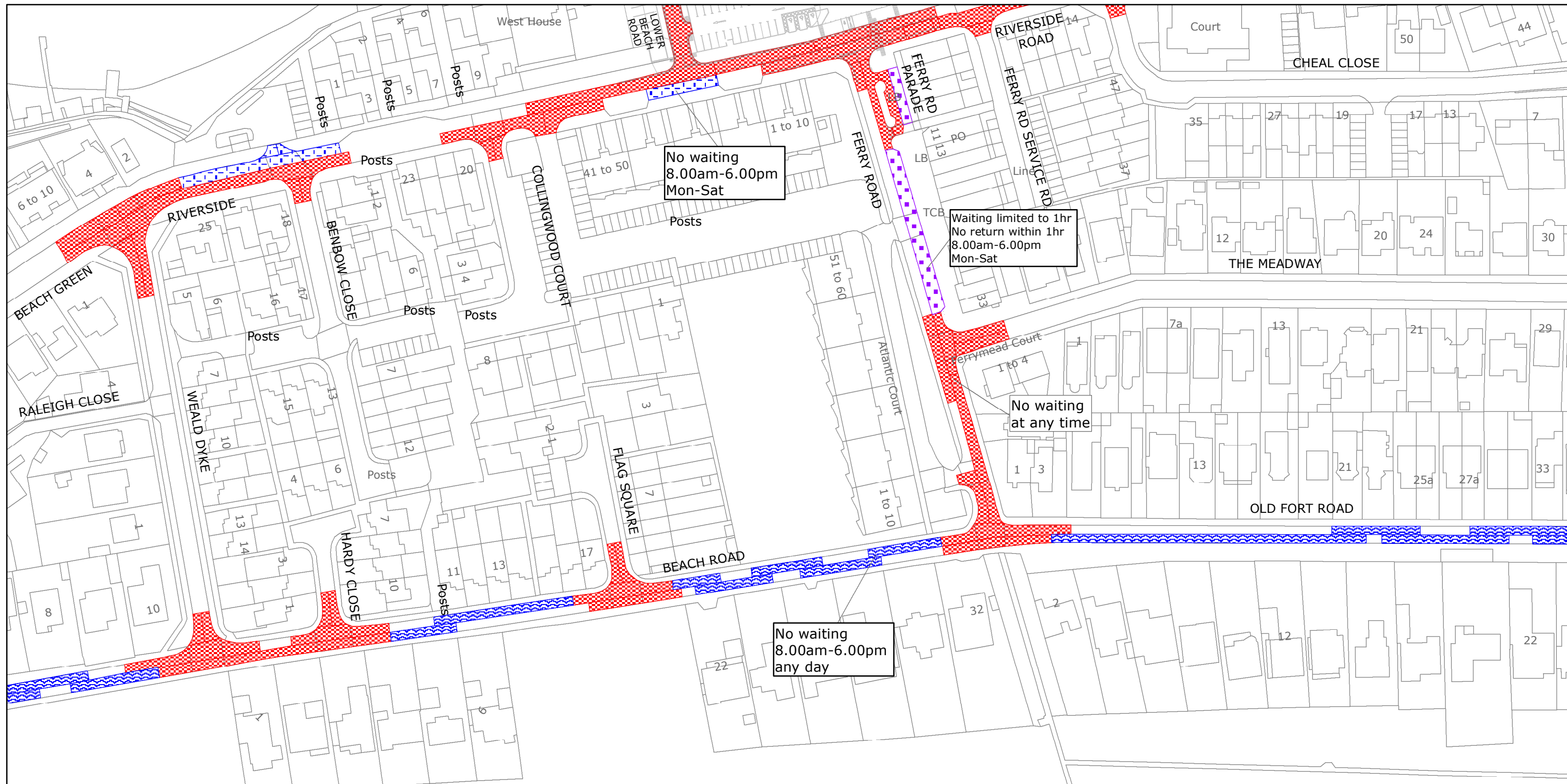
TILE REF NO:
 TQ2004SWS

SHEET ISSUE NO 1
 SHEET ACTIVE FROM - 28/10/2019



SCALE:
 1:1250
 at A3 size

Reproduced from or based upon 2019 Ordnance Survey mapping with permission of the Controller of HMSO (c) Crown Copyright reserved.
 Unauthorised reproduction infringes Crown copyright and may lead to prosecution or civil proceedings West Sussex County Council Licence No. 100018485



West Sussex County Council
 Highways & Transport
 The Grange
 Tower Street
 Chichester
 West Sussex
 PO19 1RH

ADUR DISTRICT: SHOREHAM/SOUTHWICK
 WAITING RESTRICTIONS

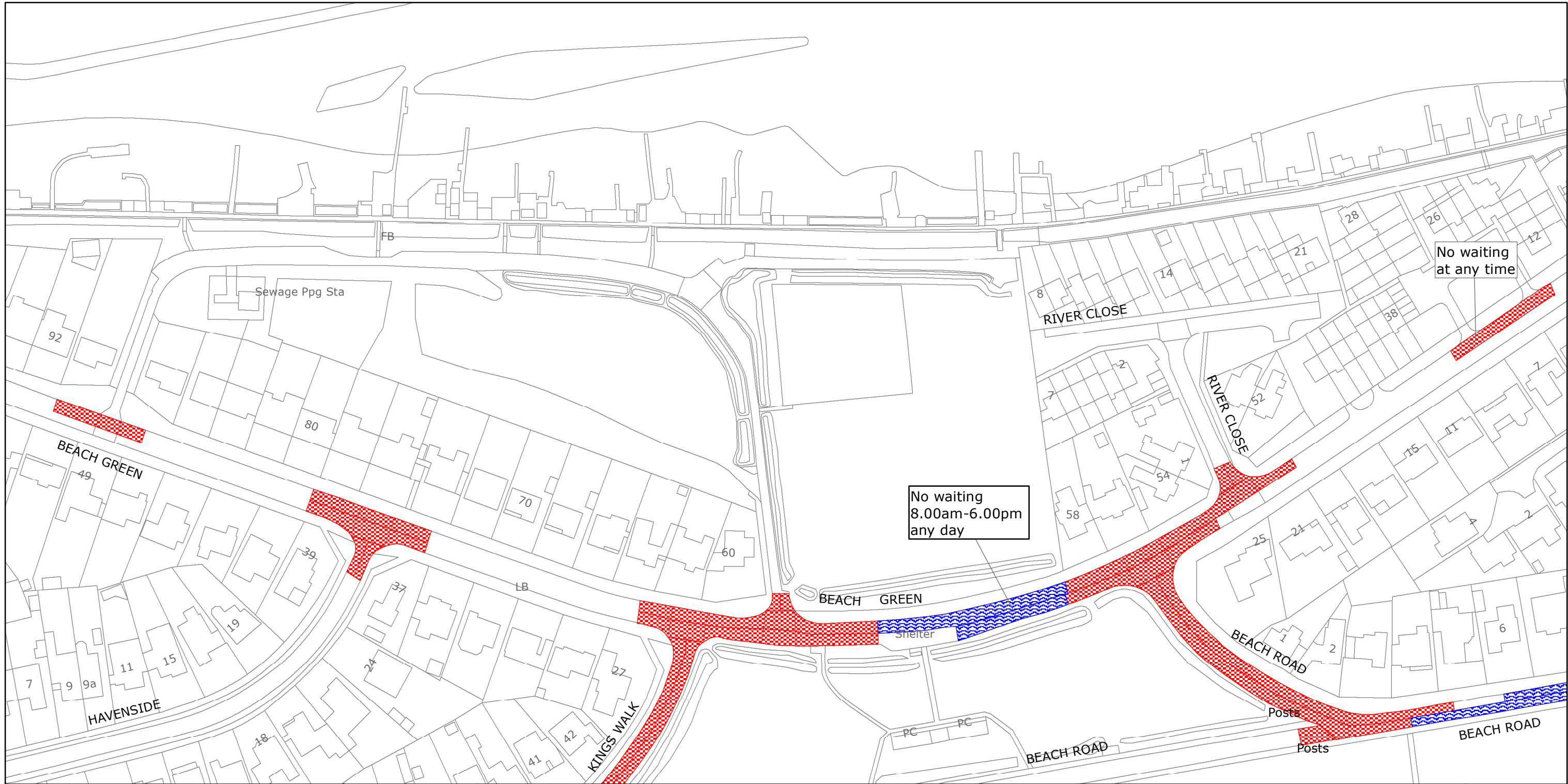
Reproduced from or based upon 2019 Ordnance Survey mapping with permission of the Controller of HMSO (c) Crown Copyright reserved.
 Unauthorised reproduction infringes Crown copyright and may lead to prosecution or civil proceedings West Sussex County Council Licence No. 100018485

TILE REF NO:
 TQ2104NES

SHEET ISSUE NO 3
 SHEET ACTIVE FROM - 28/10/2019



SCALE:
 1:1250
 at A3 size



West Sussex County Council
 Highways & Transport
 The Grange
 Tower Street
 Chichester
 West Sussex
 PO19 1RH

ADUR DISTRICT: SHOREHAM/SOUTHWICK
 WAITING RESTRICTIONS

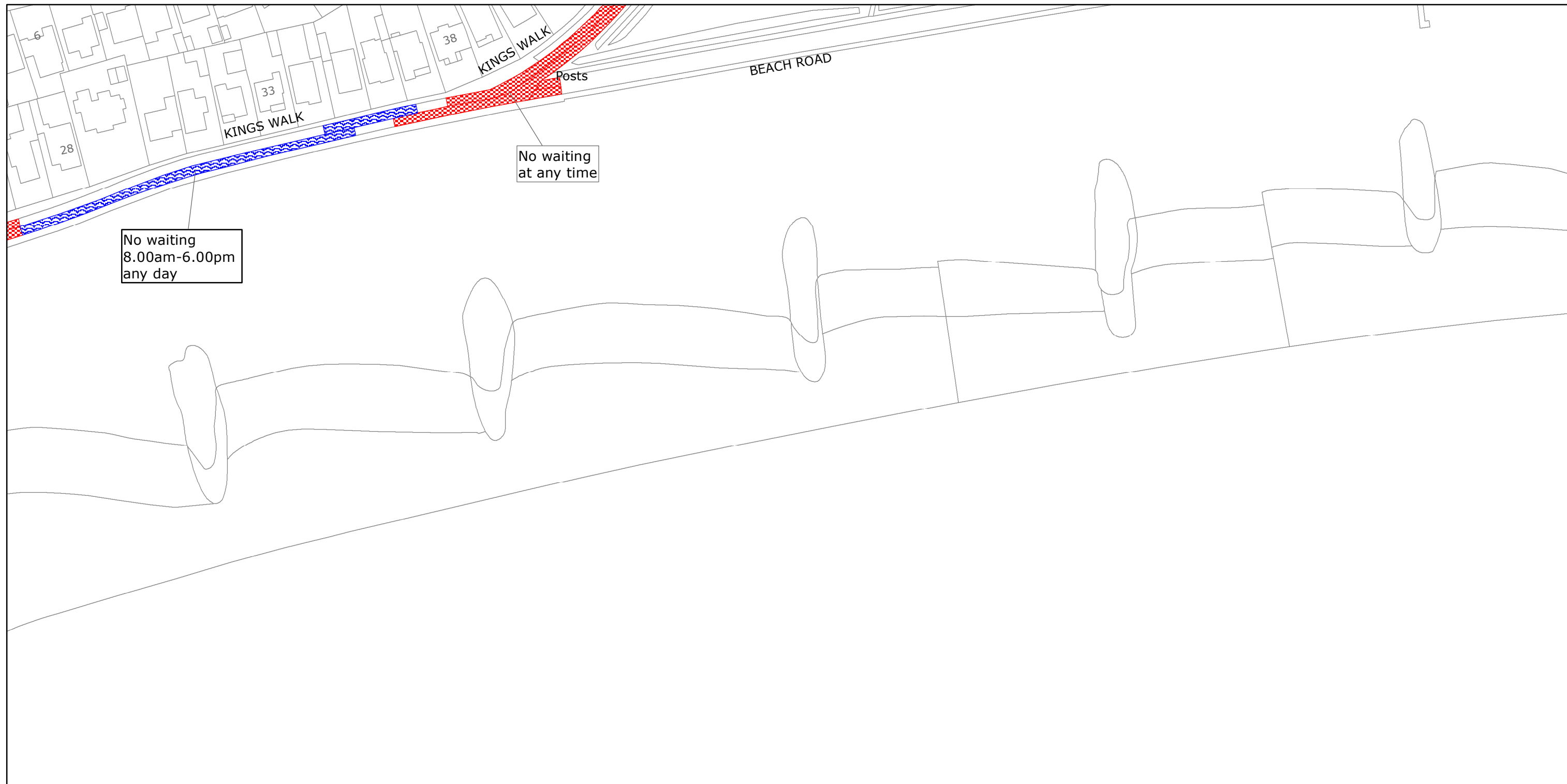
Reproduced from or based upon 2019 Ordnance Survey mapping with permission of the Controller of HMSO (c) Crown Copyright reserved.
 Unauthorised reproduction infringes Crown copyright and may lead to prosecution or civil proceedings West Sussex County Council Licence No. 100018485

TILE REF NO:
 TQ2104NWS

SHEET ISSUE NO 2
 SHEET ACTIVE FROM - 28/10/2019



SCALE:
 1:1250
 at A3 size



West Sussex County Council
 Highways & Transport
 The Grange
 Tower Street
 Chichester
 West Sussex
 PO19 1RH

ADUR DISTRICT: SHOREHAM/SOUTHWICK
 WAITING RESTRICTIONS

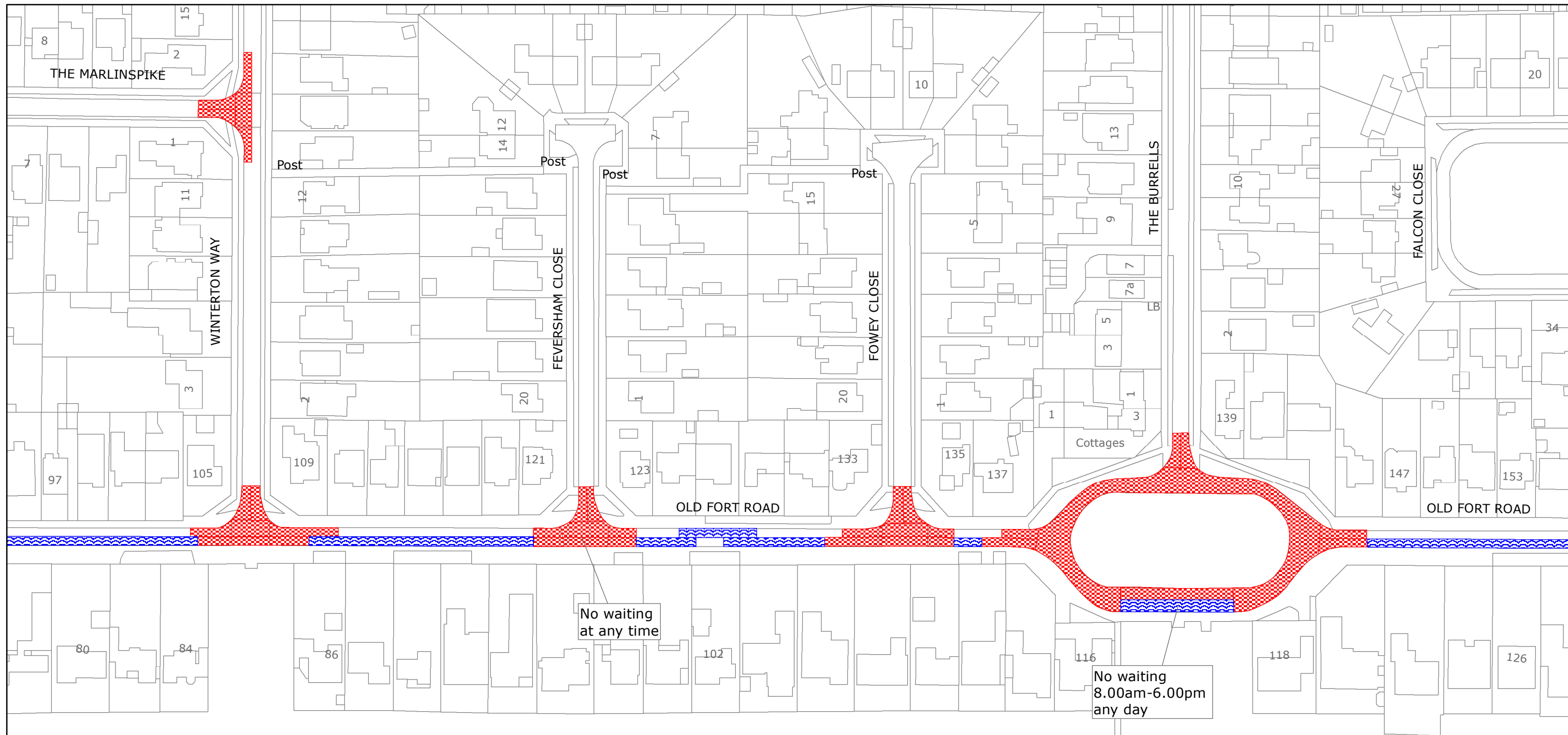
TILE REF NO:
 TQ2104SWN

SHEET ISSUE NO 2
 SHEET ACTIVE FROM - 28/10/2019



SCALE:
 1:1250
 at A3 size

Reproduced from or based upon 2019 Ordnance Survey mapping with permission of the Controller of HMSO (c) Crown Copyright reserved.
 Unauthorised reproduction infringes Crown copyright and may lead to prosecution or civil proceedings West Sussex County Council Licence No. 100018485



No waiting
at any time

No waiting
8.00am-6.00pm
any day



West Sussex County Council
Highways & Transport
The Grange
Tower Street
Chichester
West Sussex
PO19 1RH

ADUR DISTRICT: SHOREHAM/SOUTHWICK
WAITING RESTRICTIONS

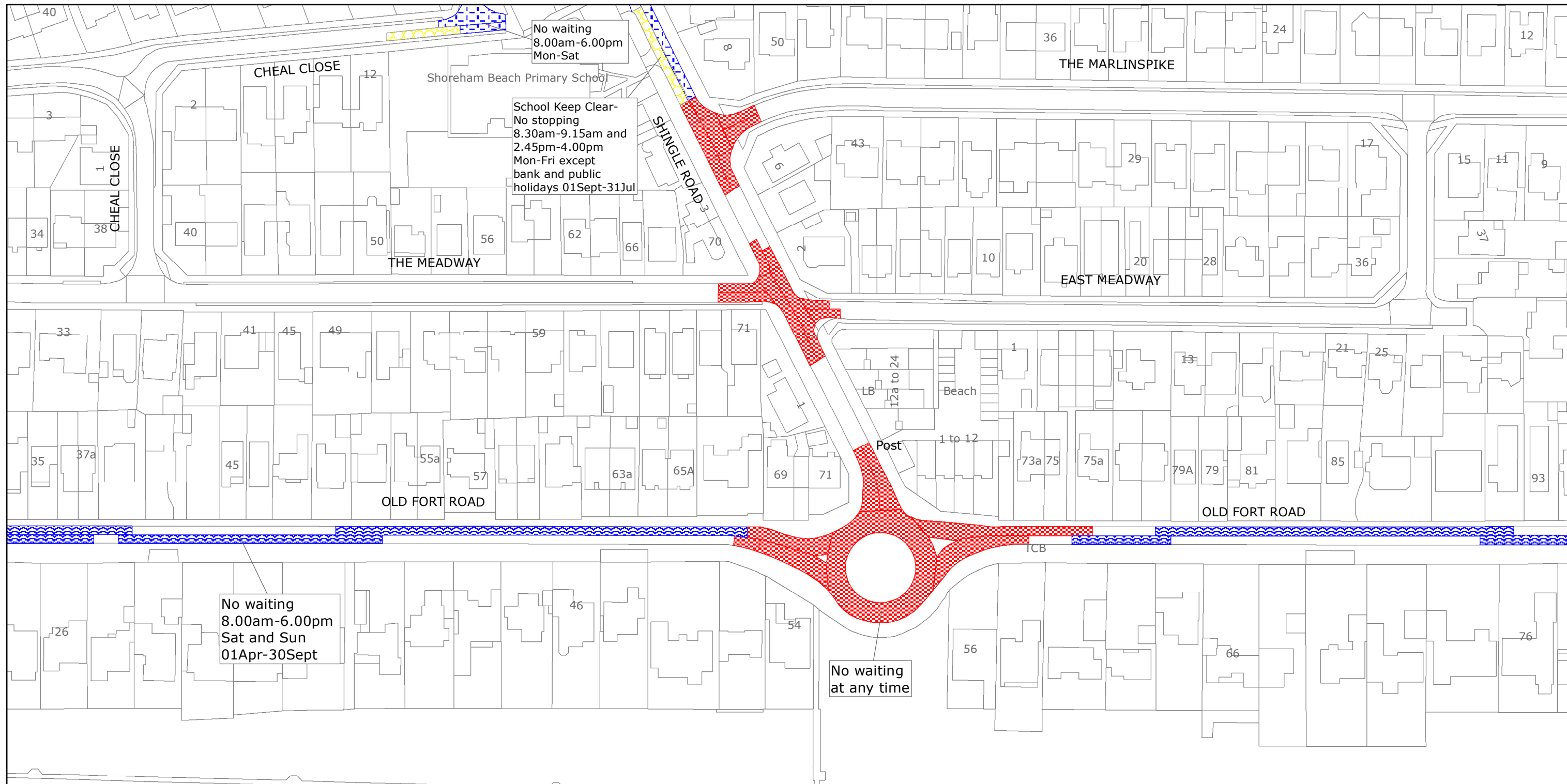
Reproduced from or based upon 2019 Ordnance Survey mapping with permission of the Controller of HMSO (c) Crown Copyright reserved.
Unauthorised reproduction infringes Crown copyright and may lead to prosecution or civil proceedings West Sussex County Council Licence No. 100018485

TILE REF NO:
TQ2204NES

SHEET ISSUE NO 2
SHEET ACTIVE FROM - 28/10/2019



SCALE:
1:1250
at A3 size



West Sussex County Council
 Highways & Transport
 The Grange
 Tower Street
 Chichester
 West Sussex
 PO19 1RH

ADUR DISTRICT: SHOREHAM/SOUTHWICK
WAITING RESTRICTIONS

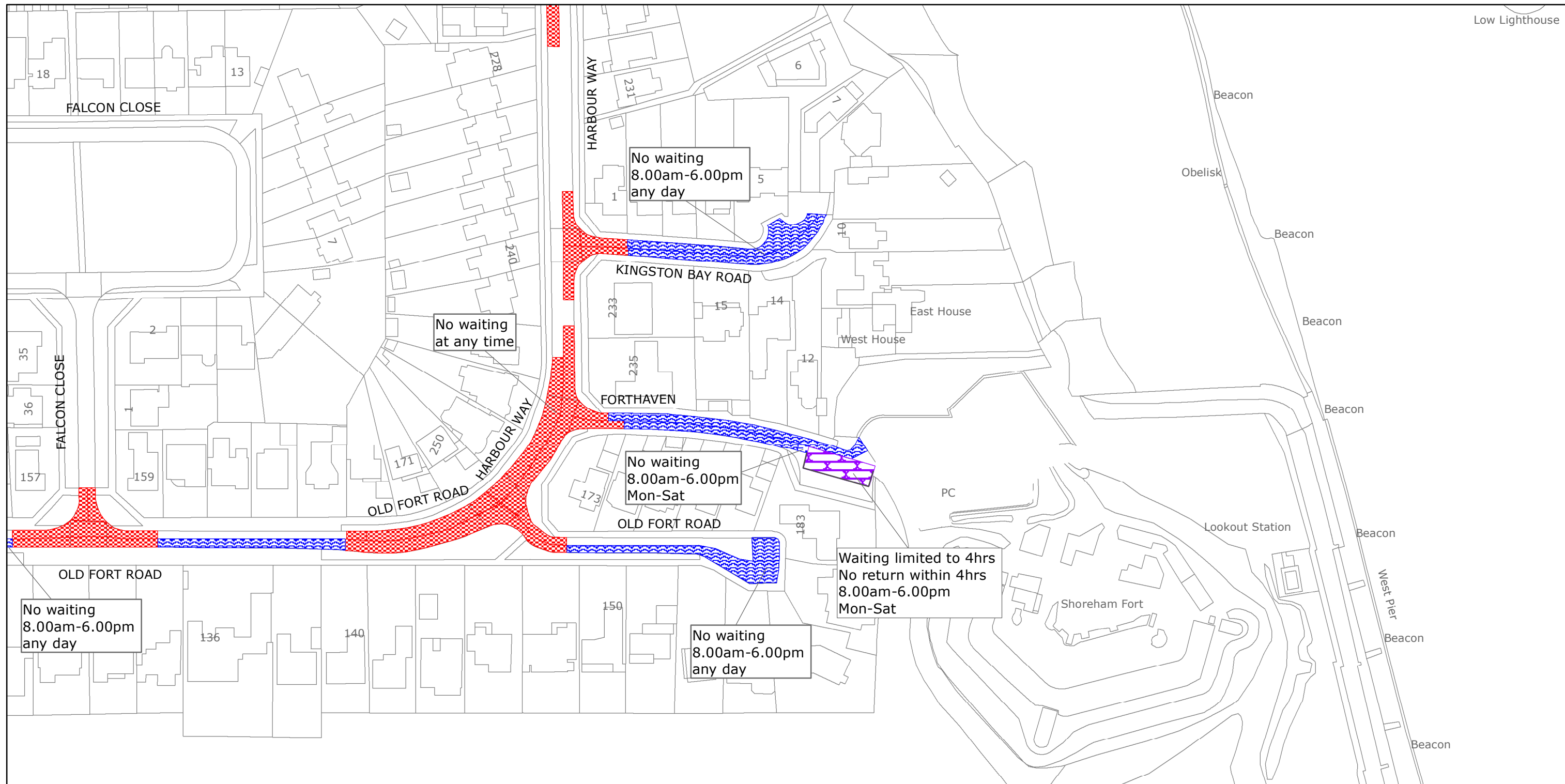
Reproduced from or based upon 2019 Ordnance Survey mapping with permission of the Controller of HMSO (c) Crown Copyright reserved.
 Unauthorised reproduction infringes Crown copyright and may lead to prosecution or civil proceedings West Sussex County Council Licence No. 100018485

TILE REF NO:
TQ2204NWS

SHEET ISSUE NO 3
 SHEET ACTIVE FROM - 28/10/2019



SCALE:
1:1250
 at A3 size



West Sussex County Council
 Highways & Transport
 The Grange
 Tower Street
 Chichester
 West Sussex
 PO19 1RH

ADUR DISTRICT: SHOREHAM/SOUTHWICK
 WAITING RESTRICTIONS

Reproduced from or based upon 2019 Ordnance Survey mapping with permission of the Controller of HMSO (c) Crown Copyright reserved.
 Unauthorised reproduction infringes Crown copyright and may lead to prosecution or civil proceedings West Sussex County Council Licence No. 100018485

TILE REF NO:
 TQ2304NWS

SHEET ISSUE NO 3
 SHEET ACTIVE FROM - 28/10/2019



SCALE:
 1:1250
 at A3 size